

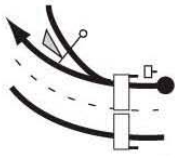
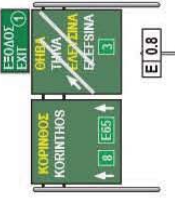
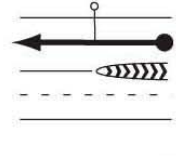
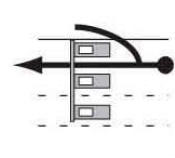
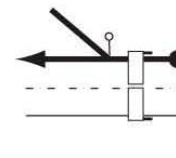

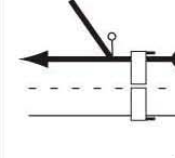



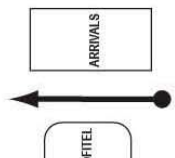
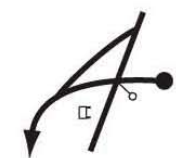

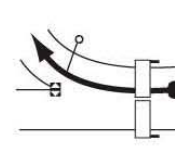

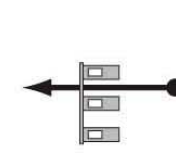
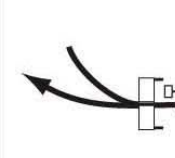

APPENDICES

Appendix 4 - Auxiliary Road Books

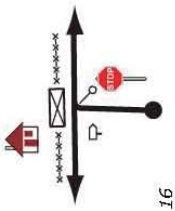

4.1	Route from Athens Airport to the HQ / SP	79
4.2	Route from the SP to the Airport	81
4.3	Route from the Port of Patras to the SP	84
4.4	Route from SP to Shakedown	86
	Route from Shakedown start - Return to SP	88
4.6	Route to the Ceremonial start	90
4.7	Return route to the SP	94
4.8	SP to Kamena Vourla RSZ	97
4.9	Return route A from RSZ to SP	101
4.10	Return route B from RSZ to SP	105
4.11	SP to Thiva RZ (Friday)	108
4.12	Return route A from RZ to SP	111
4.13	Return route B from RZ to SP	113
4.14	SP to Aidonia RZ (Saturday)	116
4.15	Return from RZ to SP	119
4.16	Route to final scrutineering	121

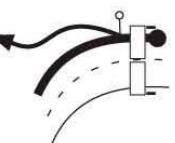



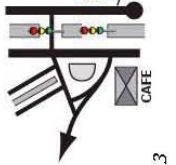

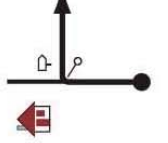

ATHENS AIRPORT TO THE HQ & SP

Airport EL-VENIZELOS		DISTANCE	PAGE	
S.P. LOUTRAKI		110.78 Km	2	
Total Km	Partial Km	DIRECTION	INFORMATION	Km to run
53.15	22.75			57.63
54.75	1.60		Exit from ATTIKI ODOΣ Entrance to NATIONAL ROAD	56.03
56.15	1.40		Toll Post "ELEFSINA"	54.63
70.65	14.50			40.13
85.14	14.49			25.64



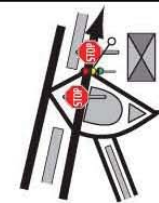


Airport EL-VENIZELOS		DISTANCE	PAGE	
S.P. LOUTRAKI		110.78 Km	1	
Total Km	Partial Km	DIRECTION	INFORMATION	Km to run
0.00	0.00			110.78
0.25	0.25			110.53
5.93	5.68			104.85
9.87	3.94		Toll Post "ΚΟΡΟΠΗ"	100.91
30.40	20.53			80.38

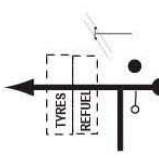
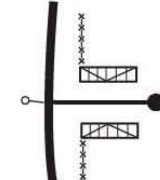

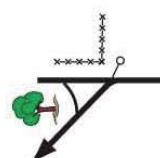
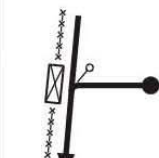
CONTINUED

Airport EL.VENIZELOS S.P. LOUTRAKI		DISTANCE 110.78 Km	PAGE 4
Total Km	Partial Km	DIRECTION	INFORMATION
110.78	0.60		RIGHT to HQ (HOTEL CASINO LOUTRAKI)  LEFT to SERVICE PARK (LOUTRAKI)
			Km to run 0.00

Airport EL.VENIZELOS S.P. LOUTRAKI		DISTANCE 110.78 Km	PAGE 3
Total Km	Partial Km	DIRECTION	INFORMATION
105.05	19.91		
			Exit from National Road
105.55	0.50		
109.60	4.05		
109.93	0.33		
110.18	0.25		
			Km to run
			5.73
			5.23
			1.18
			0.85
			0.60

SERVICE PARK TO THE AIRPORT

S.P. LOUTRAKI Airport EL.VENIZELOS		DISTANCE 111.08 Km	PAGE 2
Total Km	Partial Km	DIRECTION	INFORMATION
1.41	0.17		109.67
1.65	0.24		109.43
1.95	0.30		109.13
5.87	3.92		105.21
5.93	0.06		105.15

S.P. LOUTRAKI Airport EL.VENIZELOS		DISTANCE 111.08 Km	PAGE 1
Total Km	Partial Km	DIRECTION	INFORMATION
0.00	0.00		111.08
0.16	0.16		110.92
0.68	0.52		110.40
0.81	0.13		110.27
1.24	0.43		109.84

CONTINUED

S.P. LOUTRAKI Airport EL.VENIZELOS		DISTANCE 111.08 Km	PAGE 4	
Total Km	Partial Km	DIRECTION	INFORMATION	Km to run
56.28	15.84			54.80
56.98	0.70		Exit from NATIONAL ROAD Entrance to ATTIKI ODOΣ	54.10
66.25	9.27		Toll Post "ROUPAKI"	44.83
79.40	13.15			31.68
79.98	0.58			31.10

S.P. LOUTRAKI Airport EL.VENIZELOS		DISTANCE 111.08 Km	PAGE 3	
Total Km	Partial Km	DIRECTION	INFORMATION	Km to run
6.65	0.72			104.43
6.89	0.24		ATTENTION !! Entrance to NATIONAL ROAD	104.19
9.48	2.59		Toll Post "ISTHMIOS"	101.60
26.04	16.56			85.04
40.44	14.40			70.64

CONTINUED

S.P. LOU TRAKI Airport EL.VENIZELOS		DISTANCE 111.08 Km	PAGE 6
Total Km	Partial Km	DIRECTION	INFORMATION
110.38	0.36		
111.08	0.70		
			0.00

S.P. LOU TRAKI Airport EL.VENIZELOS		DISTANCE 111.08 Km	PAGE 5
Total Km	Partial Km	DIRECTION	INFORMATION
88.08	8.10		
88.68	0.60		Entrance to Tunnel
104.68	16.00		
105.14	0.46		
110.02	4.88		
			23.00
			22.40
			6.40
			5.94
			1.06