




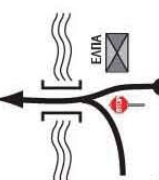
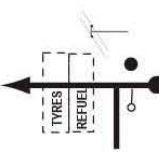
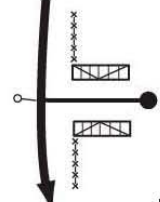


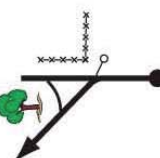
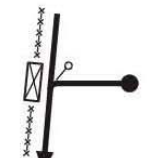


**SERVICE PARK TO REMOTE REFUEL - AIDONIA**

S.P. LOUTRAKI Remote Refuel AIDONIA		DISTANCE 54.22 Km	PAGE 2	
Total Km	Partial Km	DIRECTION	INFORMATION	Km to run
1.41	0.17			52.81
1.65	0.24			52.57
1.95	0.30			52.27
5.87	3.92			48.35
5.93	0.06			48.29



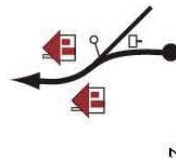

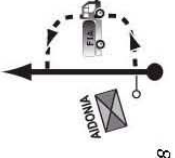

S.P. LOUTRAKI Remote Refuel AIDONIA		DISTANCE 54.22 Km	PAGE 1	
Total Km	Partial Km	DIRECTION	INFORMATION	Km to run
0.00	0.00		SERVICE PARK (LOUTRAKI)	54.22
0.16	0.16			54.06
0.68	0.52			53.54
0.81	0.13			53.41
1.24	0.43			52.98

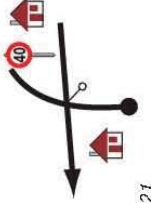

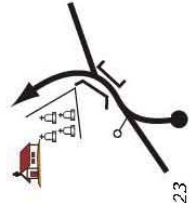

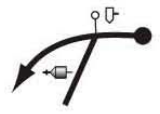

CONTINUED

S.P. LOUTRAKI		DISTANCE 54.22 Km	PAGE 4	
Remote Refuel AIDONIA				
Total Km	Partial Km	DIRECTION	INFORMATION	km to run
28.22	14.30		Toll Post "SPATHOVOUNI"	26.00
36.10	7.88			18.12
42.90	6.80			11.32
43.22	0.32		Exit from HIGHWAY 	11.00
45.40	2.18			8.82

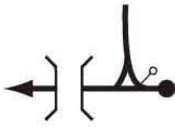
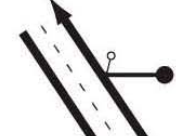
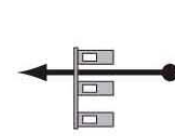
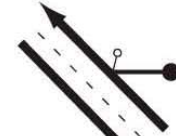
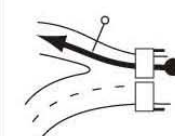

S.P. LOUTRAKI		DISTANCE 54.22 Km	PAGE 3	
Remote Refuel AIDONIA				
Total Km	Partial Km	DIRECTION	INFORMATION	km to run
6.60	0.67			47.62
7.00	0.40			47.22
7.27	0.27		Entrance to HIGHWAY 	46.95
11.58	4.31			42.64
13.92	2.34			40.30

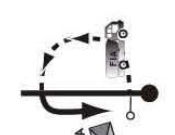

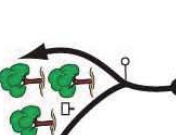



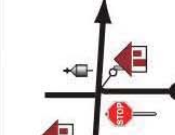
CONTINUED

S.P. LOU TRAKI Remote Refuel AIDONIA		DISTANCE 54.22 Km	PAGE 6	
Total Km	Partial Km	DIRECTION	INFORMATION	Km to run
52.53	0.58	 26		1.69
54.05	1.52	 27	  N-37.50.172 E-22.35.307 Alt 293	0.17
54.22	0.17	 28		0.00



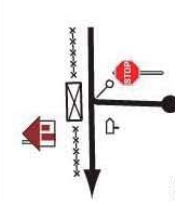


S.P. LOU TRAKI Remote Refuel AIDONIA		DISTANCE 54.22 Km	PAGE 5	
Total Km	Partial Km	DIRECTION	INFORMATION	Km to run
46.55	1.15	 21		7.67
47.12	0.57	 22		7.10
47.23	0.11	 23		6.99
48.25	1.02	 24		5.97
51.95	3.70	 25		2.27

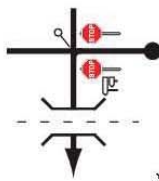

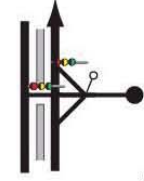


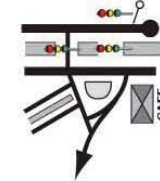
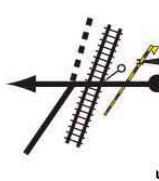
**REFUEL AIDONIA TO SERVICE PARK**

Remote Refuel AIDONIA		DISTANCE 54.42 Km	PAGE 2
S.P. LOUTRAKI			
Total Km	Partial Km	DIRECTION	INFORMATION
10.99	3.30	 6	43.43
11.71	0.72	 7	Entrance to HIGHWAY 42.71
26.30	14.59	 8	Toll Post "SPATHOVOUNI" 28.12
40.35	14.05	 9	Entrance to NATIONAL ROAD 14.07
47.20	6.85	 10	 Exit from National Road 7.22

Remote Refuel AIDONIA		DISTANCE 54.42 Km	PAGE 1
S.P. LOUTRAKI			
Total Km	Partial Km	DIRECTION	INFORMATION
0.00	0.00	 1	 Remote Refuel Aidonia (All Competitors) N-37.50.172 E-22.35.307 Alt 293 54.42
5.98	5.98	 2	 48.44
6.82	0.84	 3	47.60
6.98	0.16	 4	47.44
7.69	0.71	 5	46.73

CONTINUED

Remote Refuel AIDONIA S.P. LOUTRAKI		DISTANCE 54.42 Km	PAGE 4	
Total Km	Partial Km	DIRECTION	INFORMATION	Km to run
53.21	0.25	 16		1.21
53.81	0.60	 17		0.61
54.42	0.61	 18	SERVICE PARK Entrance	0.00

Remote Refuel AIDONIA S.P. LOUTRAKI		DISTANCE 54.42 Km	PAGE 3	
Total Km	Partial Km	DIRECTION	INFORMATION	Km to run
47.45	0.25	 11		6.97
47.91	0.46	 12		6.51
48.60	0.69	 13		5.82
52.63	4.03	 14	CARE	1.79
52.96	0.33	 15		1.46